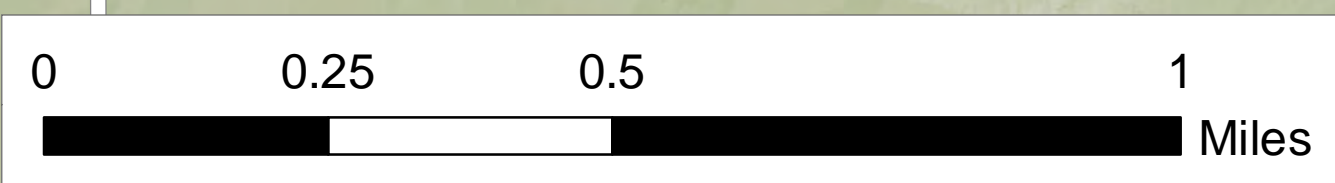



City of Boulder - Snow and Ice Removal Residential Street Plowing Program



Legend


- Residential Street Plowing
- Primary Plow Routes
- Secondary Plow Routes
- Floater Plow Routes

Street Slope Percent Grade

- 0.00 - 1.99
- 2.00 - 2.99
- 3.00 - 3.99
- 4.00 - 4.99
- 5.00 - 5.99
- 6.00 - 6.99
- 7.00 - 7.99
- 8.00 and Greater

University of Colorado

City Limits



Map produced by the City of Boulder, Planning and Development Services GIS
For information call (303)441-1880 or visit us on the web at www.boulderplandev.net

All rights reserved. The map information contained herein is intended for the sole use of the purchaser and may not be copied, duplicated or redistributed in any way, in whole or in part, without the expressed written consent of the City of Boulder. The information depicted is provided as a graphical representation only. While source documents were developed in compliance with National Map Accuracy Standards, the City of Boulder provides no guarantee, express or implied, as to the accuracy and/or completeness of the information contained herein. Printed on Thursday, March 21, 2013

© 2012 City of Boulder, CO SUBJECT TO REVISION